




**Bellinghen Local
Environmental Plan
2010**


**Planning Proposal No 9
Schedule 1 Amendment**

Site Identification Map - 004AA

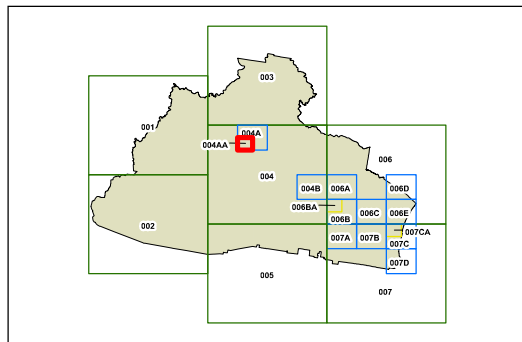
Legend

 Subject Land

Cadastral

 Base data
24/2/2009 © Land and Property Information (LPI)
Addendum data
7/2/2014 © Bellinghen Shire Council

This map is for explanation purposes only.
This map is not a legal document.



1: 5 000 @ A3

Projection: GDA 1994
MGA Zone 56

Map identification number:
Planning Proposal 9 - SIM 004AA

